

ROUTE 1 RUN ORDER






















The areas will be cleared in descending order. The number of drivers working on a given run is indicated by the number of figures to the left of each.

	Run	From	To
	SR 11	LINDSEY ST	TO SR 31
	BROWN ST	2ND ST	TO LINDSEY ST
	LINDSEY ST	2ND ST	TO WASHINGTON ST
	2ND ST	LINDSEY ST	TO CENTRAL AVE
	3RD ST	CENTRAL AVE	TO LINDSEY ST
	FRANKLIN ST	1ST ST	TO 25TH ST
	LAFAYETTE / PEARL	1ST ST	TO 25TH ST
	CHESTNUT ST	2ND ST	TO 25TH ST
	CALIFORNIA ST	25TH ST	TO 3RD
	22ND ST	WASHINGTON	TO HAWCREEK BLVD
	10TH ST	CENTRAL AVE	TO 11TH ST
	11TH ST	GRAND AVE	TO WASHINGTON ST
	8TH ST	CENTRAL AVE	TO LINDSEY ST
	7TH ST	CENTRAL AVE	TO JACKSON ST
	16TH ST	WASHINGTON	TO ORINOCO AVE
	17TH ST	CENTRAL AVE	TO CHESTNUT ST
	4TH ST	BROWN ST	TO LAFAYETTE AVE
	5TH ST	BROWN ST	TO LAFAYETTE AVE
	6TH ST	BROWN ST	TO LAFAYETTE AVE
	JACKSON ST	4TH ST	TO BROWN ST
	JACKSON ST	1ST ST	TO 3RD ST
	SYCAMORE ST	2ND ST	TO 4TH ST

 1ST ST	BROWN ST	TO LAFAYETTE AVE
 ORINOCO AVE	16TH ST	TO 17TH ST

ROUTE 2 RUN ORDER

The areas will be cleared in descending order. The number of drivers working on a given run is indicated by the number of figures to the left of each.

	Run	From	To
	17TH ST	CENTRAL AVE	TO NATIONAL RD
	MARR RD	NATIONAL RD	TO 300N (at bridge)
	ROCKYFORD RD	MARR RD	TO TALLEY RD
	TALLEY RD	ROCKYFORD RD	TO 25TH ST
	FLINTWOOD DR	25TH	TO FLINTWOOD CT
	FAIRLAWN DR	25TH	TO TAYLOR RD
	PAR 3 DR	FAIRLAWN DR	TO ROCKYFORD RD
	30TH ST	MARR RD	TO TAYLOR RD
	31ST ST	TAYLOR RD	TO FAIRLAWN DR
	CHAPEL DR	FAIRLAWN DR	TO FLINTWOOD DR
	29TH ST	TAYLOR RD	TO FLINTWOOD DR
	FOX POINTE DR	25TH	TO 29TH
	ROCKYFORD XING		
	SYCAMORE BEND	MARR RD	TO TAYLOR RD/300N
	ARROWWOOD		
	INDIAN HILLS		
	HIGH VISTA		
	PRESIDENTIAL PK N		
	EASTRIDGE MANOR		
	PRAIRIE STREAMS		
	PRESIDENTIAL PARK		
	FLINTWOOD		

 HEATHER HEIGHTS

 FOX POINTE

 FAIRLAWN

 GREENVIEW

ROUTE 3 RUN ORDER

The areas will be cleared in descending order. The number of drivers working on a given run is indicated by the number of figures to the left of each.

	Run	From	To
	8TH ST	CENTRAL AVE	TO 10TH ST
	10TH	CENTRAL AVE	TO NATIONAL RD
	TAYLOR RD	NATIONAL RD	TO ROCKYFORD RD
	CLIFTY HILL/50 NORTH HWY 31		TO CLIFTY SCHOOL
	JOLINDA DR	MARR RD	TO WAYCROSS
	WAYCROSS	JOLINDA DR	TO TIMBERCREST DR
	TIMBERCREST DR	25TH ST	TO DAWNSHIRE DR
	EASTGATE DR	TIMBERCREST DR	TO LOCKERBIE DR
	LOCKERBIE DR	25TH ST	TO REGENCY DR
	DAWNSHIRE DR	EASTGATE DR	TO LOCKERBIE DR
	TALLEY RD	25TH ST	TO REGENCY DR
	REGENCY DR	TALLEY RD	TO PRAIRIE DR
	PRAIRIE DR	REGENCY DR	TO DAWNSHIRE DR
	SOUTH DR	TAYLOR RD	TO JOLINDA DR
	McCULLOUGH'S RUN		
	HARTFORD PLACE		
	EASTGATE DR		
	SANDY HOOK		
	EDGEWOOD		
	HIKER TRACE		
	EAST EVERROAD		
	HILLCREST		



SKYVIEW



CRUMP



CARRIAGE



WINDSOR



GREENBRIAR ADD

ROUTE 4 RUN ORDER























The areas will be cleared in descending order. The number of drivers working on a given run is indicated by the number of figures to the left of each.

	Run	From	To
	GLADSTONE AVE	MARR RD	TO 17TH ST
	MARR RD	17TH ST	TO GLADSTONE AVE
	INDIANA AVE	MARR RD	TO STATE ST
	REPP DR	STATE ST	TO CUL-DE-SAC
	ILLINOIS ST	STATE ST	TO COOVERT ST
	CREEKVIEW DR	10TH ST	TO WHITFIELD DR/10TH
	McKINLEY AVE	STATE ST	TO MARR RD
	7TH ST	CENTRAL AVE	TO GLADSTONE AVE
	McCLURE RD	McKINLEY AVE	TO 17TH ST
	BROOKS ST	McKINLEY AVE	TO STATE ST
	THOMPSON	BROOKS ST	TO COOVERT ST
	COOVERT ST	STATE ST	TO INDIANA AVE
	FAIRVIEW DR	STATE ST	TO HOLLOWELL
	HOLLOWELL	FAIRVIEW DR	TO MARR RD
	OHIO ST	OAK ST	TO BROOKS ST
	MAPLETON	KREUTZER DR	TO 7TH ST
	SOUTH OF STATE	STADLER DR	TO REPP DR
	WEHMEIER ADD		
	NE OF STATE ST	GLADSTONE AVE	TO CLIFTY PARK
		STATE ST	TO 10TH ST
	NW OF STATE ST	GLADSTONE AVE	TO STATE ST
		STATE ST	TO 8TH ST

	N OF 10TH ST	CENTRAL AVE	TO MARR RD
		10TH ST	TO 17TH ST
	N OF 17TH ST	CENTRAL AVE	TO NATIONAL RD
		17TH ST	TO 25TH ST

ROUTE 5 RUN ORDER

The areas will be cleared in descending order. The number of drivers working on a given run is indicated by the number of figures to the left of each.

	Run	From	To
	CENTRAL AVE	STATE ST	TO CUNNINGHAM DR
	CUNNINGHAM DR	CENTRAL AVE	TO RIVER RD
	POSHARD DR	CENTRAL AVE	TO MARR RD
	MIDDLE RD	NATIONAL RD	TO POSHARD RD
	HERMAN DARLEGE	25TH ST	TO NATIOANAL RD
	CHAPA DR	CENTRAL AVE	TO POSHARD
	ARNOLD RD	CENTRAL AVE	TO POSHARD
	400 NORTH	RIVER RD	TO SR 31
	NORTH PARK	MIDDLE RD	TO E/W "T" BY DR
	NORTHBROOK		
	TUDOR ADDITION		
	LOWELL RD	INDIANAPOLIS	TO CARTER CROSSING
	PRINCETON PARK		
	CARTER CROSSING		
	PROGRESS DR		
	CORNBROOK		
	LONG RD		
	COMMERCE PARK		
	B&K IND PARK		
	ARCADIA DR		
	OMEGA DR		
	AIRPORT RDS		

ROUTE 6 RUN ORDER

The areas will be cleared in descending order. The number of drivers working on a given run is indicated by the number of figures to the left of each.

	Run	From	To
	WASHINGTON ST	2ND ST	TO 37TH ST
	ROCKYFORD RD	WASHINGTON ST TO MARR RD	
	RIVER ROAD	ROCKYFORD RD	TO 400 N (TINKY RD)
	PARKSIDE DR	RIVER RD	TO MIDDLE RD
	FLATROCK PK N		
	FLATROCK PK		
	PARK FOREST N		
	SIMS HOMESTEAD		
	PARK FOREST		
	DEERFIELD		
	WOODFIELD PLACE		
	CHAPEL BLUFF		
	RIVERVIEW ACRES		
	PARKSIDE		
	PEPPERTREE		
	BONNIE CT		
	PINEBROOK CT		
	WHITNEY CT		
	BREAKAWAY TRAILS		
	THE WOODS		

ROUTE 7 RUN ORDER

The areas will be cleared in descending order. The number of drivers working on a given run is indicated by the number of figures to the left of each.

	Run	From	To
	25TH ST	WASHINGTON ST TO TALLEY RD	
	BEAM RD	25TH ST	TO 17TH ST
	MIDWAY	17TH ST	TO 25TH ST
	HAWCREEK AVE	17TH ST	TO 25TH ST
	18TH ST	HAWCREEK AVE TO HOSPITAL	
	27TH ST	CENTRAL AVE	TO WASHINGTON ST
	MAPLE ST	27TH ST	TO 16TH ST
	HOME AVE	16TH ST	TO NATIONAL RD
	WESTENEDGE DR	NATIONAL RD	TO PARKSIDE DR
	HAWCREEK BLVD	25TH ST	TO 31ST ST
	W OF WASHINGTON 11 ST		TO 27TH ST
	N OF 25TH ST	NATIONAL RD	TO 25TH ST
		WASHINGTON ST TO CENTRAL AVE	
	ROST ADDITION		
	FOREST PARK		
	MEAD VILLAGE		
	SIMS/DOCTORS PK		
	BROADMOOR		
	BROADMOOR N		
	HEATHFIELD		
	CEDAR RIDGE		
	WEST EVERROAD		

ROUTE 8 RUN ORDER




















The areas will be cleared in descending order. The number of drivers working on a given run is indicated by the number of figures to the left of each.

	Run	From	To
	SPEAR ST	HWY 11	TO 200 SOUTH
	200 SOUTH/ALLENDALE	HWY 11	TO CATALINA DR
	150 WEST	DEAVER RD	TO 200 SOUTH
	DEAVER ROAD	HWY 11	TO 65 OVERPASS
	450 SOUTH	HWY 11	TO INTERNATIONAL CT
	50 WEST	450 SOUTH	TO DEAVER ROAD
	175 WEST	450 SOUTH	TO 200 SOUTH
	WOODSIDE SOUTH	W OF 65	
	WOODSIDE IND PK	E OF 65	
	BROOKSIDE		
	COUNRTY WOOD FARMS		
	CROSS CREEK		
	SHADOWCREEK FMS		
	WOODLAND FARMS		
	TERRACE WOODS		
	WOOD LAKE		
	CRYSTAL LAKE		
	YOKEWOOD		
	PERSIMMON CT		
	SUBURBAN ACREA		
	PINE HILL		

ROUTE 9 RUN ORDER

The areas will be cleared in descending order. The number of drivers working on a given run is indicated by the number of figures to the left of each.

Run	From	To
 GOELLER BLVD	SR 46	TO TERRACE LAKE RD
 TERRACE LAKE RD	GOELLER BLVD	TO 200 SOUTH
 GOELLER BLVD	TERRACE LAKE	TO 475 WEST
 CARR HILL RD	SR 46	TO WATER TOWER
 TIPTON LAKES	GOELLER BLVD	TO END OF TIPTON LKS BLVD
 CHAMPION DR	TIPTON LKS BLVD	TO CARR HILL RD
 TERRACE LAKE DR		
 25 SOUTH	GOELLER BLVD	TO DEAD-END
 WESTWOOD / PINERIDGE	SR 46	TO CR 350 WEST
 325 W (BY WESTHILL)	SR 46 (STOPLIGHT)	TO 4-WAY STOP
 TWO MILE HOUSE RD		
 FRONTAGE RD (TALBORS)		
 COLES/SHIELDS		
 COUNTRYSIDE		
 OAKBROOK		
 GREYSTONE		
 TURTLE BAY		
 WINTERBURY PLACE		
 NORTHLAKE SHORES		
 NORTHLAKE WOODS		
 PINTAIL LANDING		

-  PINTAIL POINT
-  WESTLAKE PARK
-  BLACKHAWK
-  BITTERSWEET WOODS
-  TIMBERRIDGE
-  FONTANA
-  STONEBRIDGE
-  SHOREVIEW CT
-  MALLARD POINT
-  BUTTERNUT POND
-  SHADOW BAY
-  HARRISON GREEN
-  CARYA SQ
-  HARRISON RIDGE
-  SHARP/KINNEY LN
-  HOLLY HILLS
-  KNOLLTOP
-  MERCHANTS MILE
-  JOHNSON BLVD

MORGAN WILLOW
TR

CUL-DE-SAC