




















ROUTE 9 RUN ORDER

The areas will be cleared in descending order. The number of drivers working on a given run is indicated by the number of figures to the left of each.

Run	From	To
 GOELLER BLVD	SR 46	TO TERRACE LAKE RD
 TERRACE LAKE RD	GOELLER BLVD	TO 200 SOUTH
 GOELLER BLVD	TERRACE LAKE	TO 475 WEST
 CARR HILL RD	SR 46	TO WATER TOWER
 TIPTON LAKES	GOELLER BLVD	TO END OF TIPTON LKS BLVD
 CHAMPION DR	TIPTON LKS BLVD	TO CARR HILL RD
 TERRACE LAKE DR		
 25 SOUTH	GOELLER BLVD	TO DEAD-END
 WESTWOOD / PINERIDGE	SR 46	TO CR 350 WEST
 325 W (BY WESTHILL)	SR 46 (STOPLIGHT)	TO 4-WAY STOP
 TWO MILE HOUSE RD		
 FRONTAGE RD (TALBORS)		
 COLES/SHIELDS		
 COUNTRYSIDE		
 OAKBROOK		
 GREYSTONE		
 TURTLE BAY		
 WINTERBURY PLACE		
 NORTHLAKE SHORES		
 NORTHLAKE WOODS		
 PINTAIL LANDING		

-  PINTAIL POINT
-  WESTLAKE PARK
-  BLACKHAWK
-  BITTERSWEET WOODS
-  TIMBERRIDGE
-  FONTANA
-  STONEBRIDGE
-  SHOREVIEW CT
-  MALLARD POINT
-  BUTTERNUT POND
-  SHADOW BAY
-  HARRISON GREEN
-  CARYA SQ
-  HARRISON RIDGE
-  SHARP/KINNEY LN
-  HOLLY HILLS
-  KNOLLTOP
-  MERCHANTS MILE
-  JOHNSON BLVD

MORGAN WILLOW
TR

CUL-DE-SAC