























ROUTE 5 RUN ORDER

The areas will be cleared in descending order. The number of drivers working on a given run is indicated by the number of figures to the left of each.

	Run	From	To
	CENTRAL AVE	STATE ST	TO CUNNINGHAM DR
	CUNNINGHAM DR	CENTRAL AVE	TO RIVER RD
	POSHARD DR	CENTRAL AVE	TO MARR RD
	MIDDLE RD	NATIONAL RD	TO POSHARD RD
	HERMAN DARLEGE	25TH ST	TO NATIOANAL RD
	CHAPA DR	CENTRAL AVE	TO POSHARD
	ARNOLD RD	CENTRAL AVE	TO POSHARD
	400 NORTH	RIVER RD	TO SR 31
	NORTH PARK	MIDDLE RD	TO E/W "T" BY DR
	NORTHBROOK		
	TUDOR ADDITION		
	LOWELL RD	INDIANAPOLIS	TO CARTER CROSSING
	PRINCETON PARK		
	CARTER CROSSING		
	PROGRESS DR		
	CORNBROOK		
	LONG RD		
	COMMERCE PARK		
	B&K IND PARK		
	ARCADIA DR		
	OMEGA DR		
	AIRPORT RDS		