























ROUTE 2 RUN ORDER

The areas will be cleared in descending order. The number of drivers working on a given run is indicated by the number of figures to the left of each.

	Run	From	To
	17TH ST	CENTRAL AVE	TO NATIONAL RD
	MARR RD	NATIONAL RD	TO 300N (at bridge)
	ROCKYFORD RD	MARR RD	TO TALLEY RD
	TALLEY RD	ROCKYFORD RD	TO 25TH ST
	FLINTWOOD DR	25TH	TO FLINTWOOD CT
	FAIRLAWN DR	25TH	TO TAYLOR RD
	PAR 3 DR	FAIRLAWN DR	TO ROCKYFORD RD
	30TH ST	MARR RD	TO TAYLOR RD
	31ST ST	TAYLOR RD	TO FAIRLAWN DR
	CHAPEL DR	FAIRLAWN DR	TO FLINTWOOD DR
	29TH ST	TAYLOR RD	TO FLINTWOOD DR
	FOX POINTE DR	25TH	TO 29TH
	ROCKYFORD XING		
	SYCAMORE BEND	MARR RD	TO TAYLOR RD/300N
	ARROWWOOD		
	INDIAN HILLS		
	HIGH VISTA		
	PRESIDENTIAL PK N		
	EASTRIDGE MANOR		
	PRAIRIE STREAMS		
	PRESIDENTIAL PARK		
	FLINTWOOD		

 HEATHER HEIGHTS

 FOX POINTE

 FAIRLAWN

 GREENVIEW